

# SACRAMENTO TO VALLEJO (BICYCLE)

## 86 MILES / 1,340 FEET

# VALLEJO TO SAN FRANCISCO (FERRY)

## 26 MILES

**START: Mile 13.5, American River Parkway Bike Trail, Carmichael, CA**

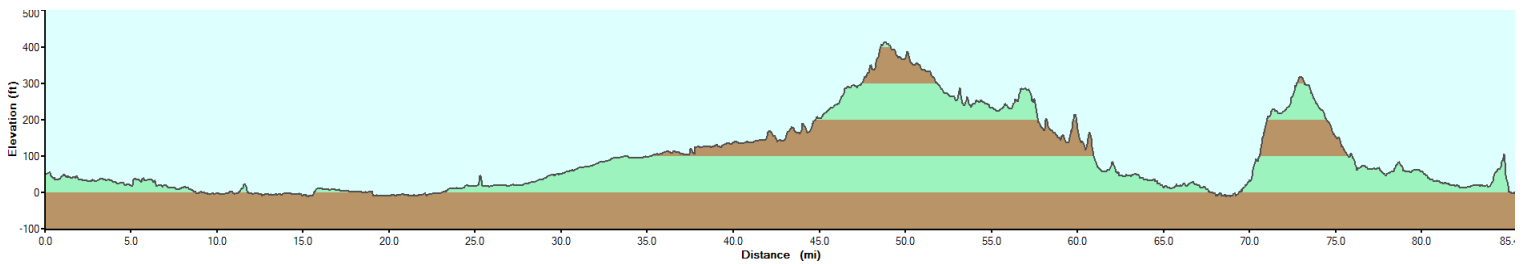
MILE	WP	R/L	ROAD
0.0	01		proceed west on American River Parkway Bike Trail Elev = 50'
5.1		R	veer right off bike trail under Howe Avenue bridge up to levee bike path
5.7	02	L	cross American River on Guy West Bridge
5.8	03	R	right turn onto levee bike path
6.3	04	R	veer right to continue north under H Street Bridge
6.4		L	160° hairpin turn to left (very slowly!)
6.5	05	S	exit bike path proceed west on H Street
6.9		S	RR underpass
8.7		R	veer right to remain on road adjacent to McKinley Park
8.8	06	S	cross Alhambra Blvd into G Street
8.9		S	cross 29 <sup>th</sup> Street
		!	bypass vehicle barrier to remain on G Street
9.6		!	RR tracks
10.2		!	RR tracks (Light Rail)
10.6	07	L	7 <sup>th</sup> Street
11.1	08	R	Capitol Mall
11.6		!	RR Tracks
		S	cross Sacramento River on Tower Bridge
11.8	09	R	veer right onto W Capitol Avenue
12.1		S	RR Underpass
15.4	10	R	right turn onto bike path toward Davis
15.9		S	start Yolo Causeway passage
19.1	11	R	exit Yolo Causeway onto bike

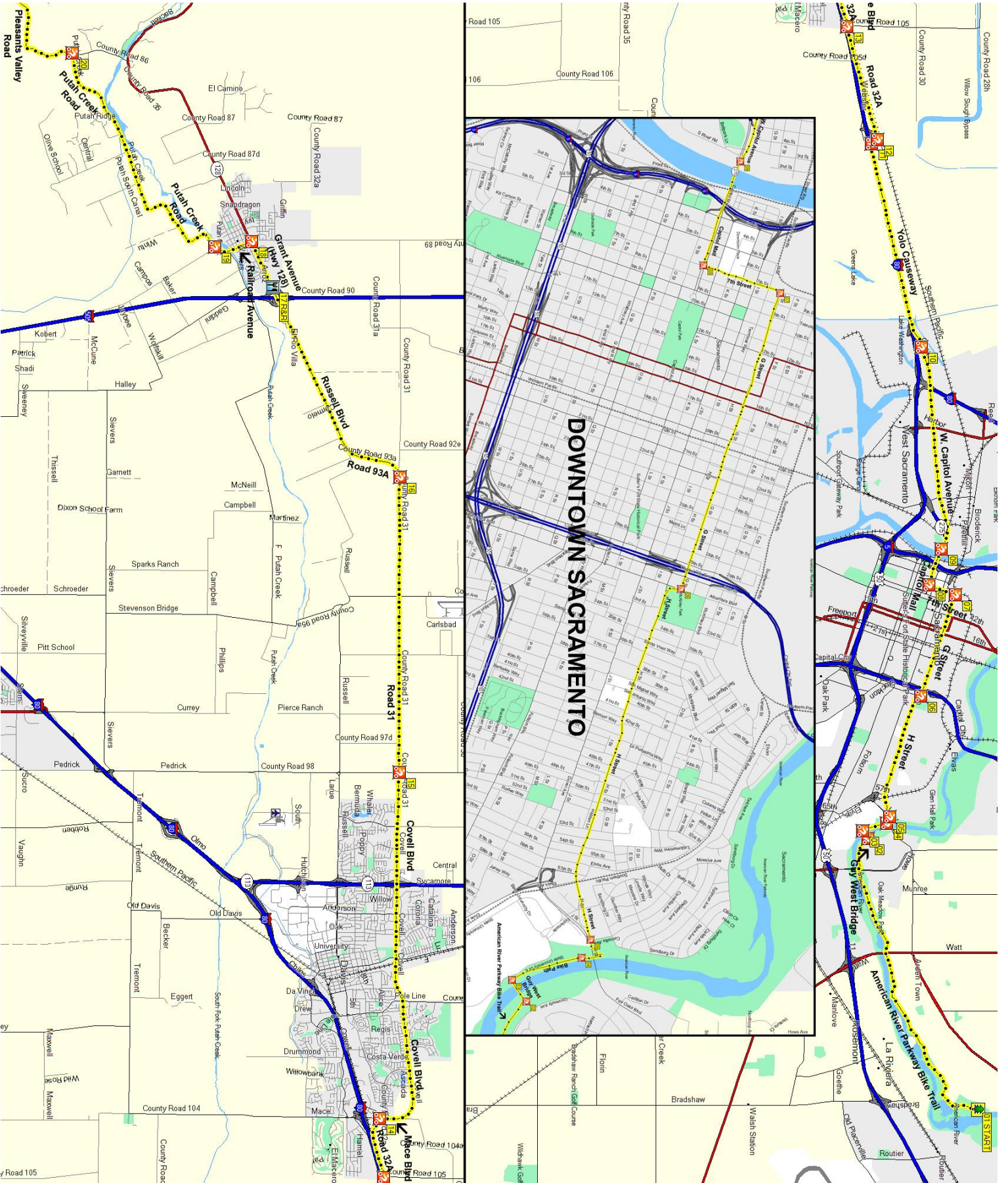
			path
19.3	12	L S	bike path turns left then exit bike path, continuing straight (west) on Road 32A (no road sign)
21.3	13	R	cross RR tracks then immediately turn left to remain on Road 32A
22.4	14	R	Mace Blvd
22.8		S	becomes E Covell Blvd
26.0		S	becomes W Covell Blvd continue west to cross Hwy 113
28.9	15	S	cross Road 98 becomes Road 31
33.9	16	S	veer left: becomes Road 93A (Road 31 continues straight)
34.9		S	veer right: becomes Russell Blvd
37.9		S	cross I-505. Becomes E Grant Avenue. Start Hwy 128
38.1	17	R !	on right: Chevron Station Food Mart Elev = 120' <b>REST &amp; REGROUP #1</b> Climbing So Far (csf) = 205'
38.1	17	R	continue west on E Grant Avenue (Hwy 128)
38.9	18	L	Railroad Avenue
39.3		S	cross Putah Creek (narrow bridge)
39.6	19	R	Putah Creek Road
44.4	20	L	Pleasants Valley Road
56.0	21	R	Cherry Glen Road
56.8	22	R	Lyon Road
59.1	23	R	Hilborn Road
61.5	24	R	Waterman Blvd
61.6	25	L	on left: Waterman Village

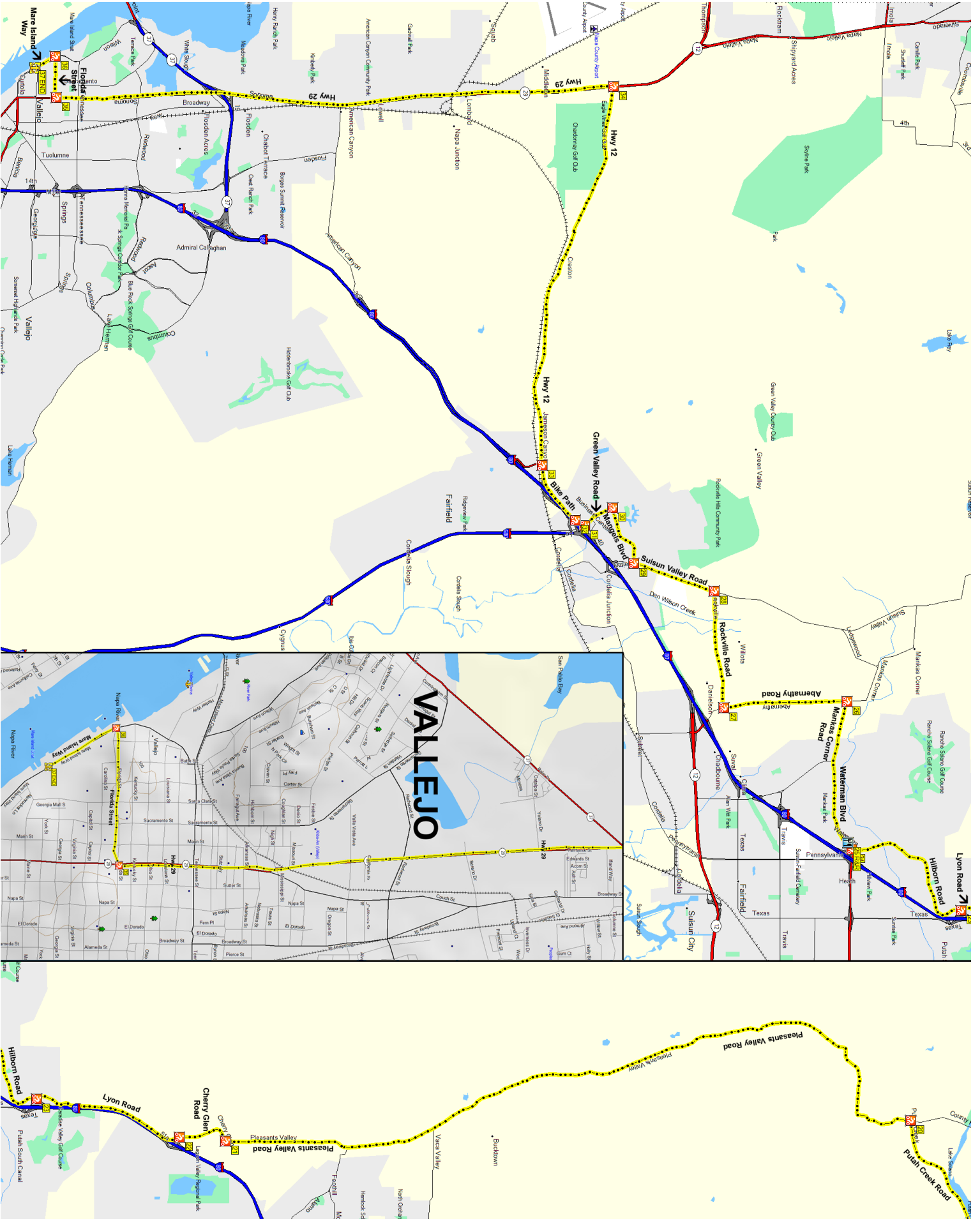
		!	Shopping Center Elev = 100' <b>REST &amp; REGROUP #2</b>
62.8		S	becomes Mankas Corner Road
63.7	26	L	Abernathy Road
65.6	27	R	Rockville Road (1/4 through roundabout)
		!	Historic Route US 40
67.3	28	L	Suisun Valley Road
68.6	29	R	Mangels Blvd
69.5	30	L	Green Valley Road
70.0	31	R	I-80W on-ramp
70.2	32	R	bear right onto bike path
71.2	33	S	exit bike path onto Hwy 12
		!	<b>CAUTION:</b> loose gravel!
76.9	34	L	Hwy 29

80.9		!	on right: American Canyon Marketplace Safeway + fast food outlets becomes Sonoma Blvd
82.7		S	Hwy 37 underpass
84.4		!	RR tracks
85.1	35	R	Florida Street
85.8	36	L	Mare Island Way
86.1	37	R	<b>END:</b> Vallejo Ferry Terminal 289 Mare Island Way (at Georgia Street), Vallejo, CA Elev = 7' Total Elevation Gain = 1,340'
			Vallejo Baylink Ferry: 26 miles, about 60 minutes

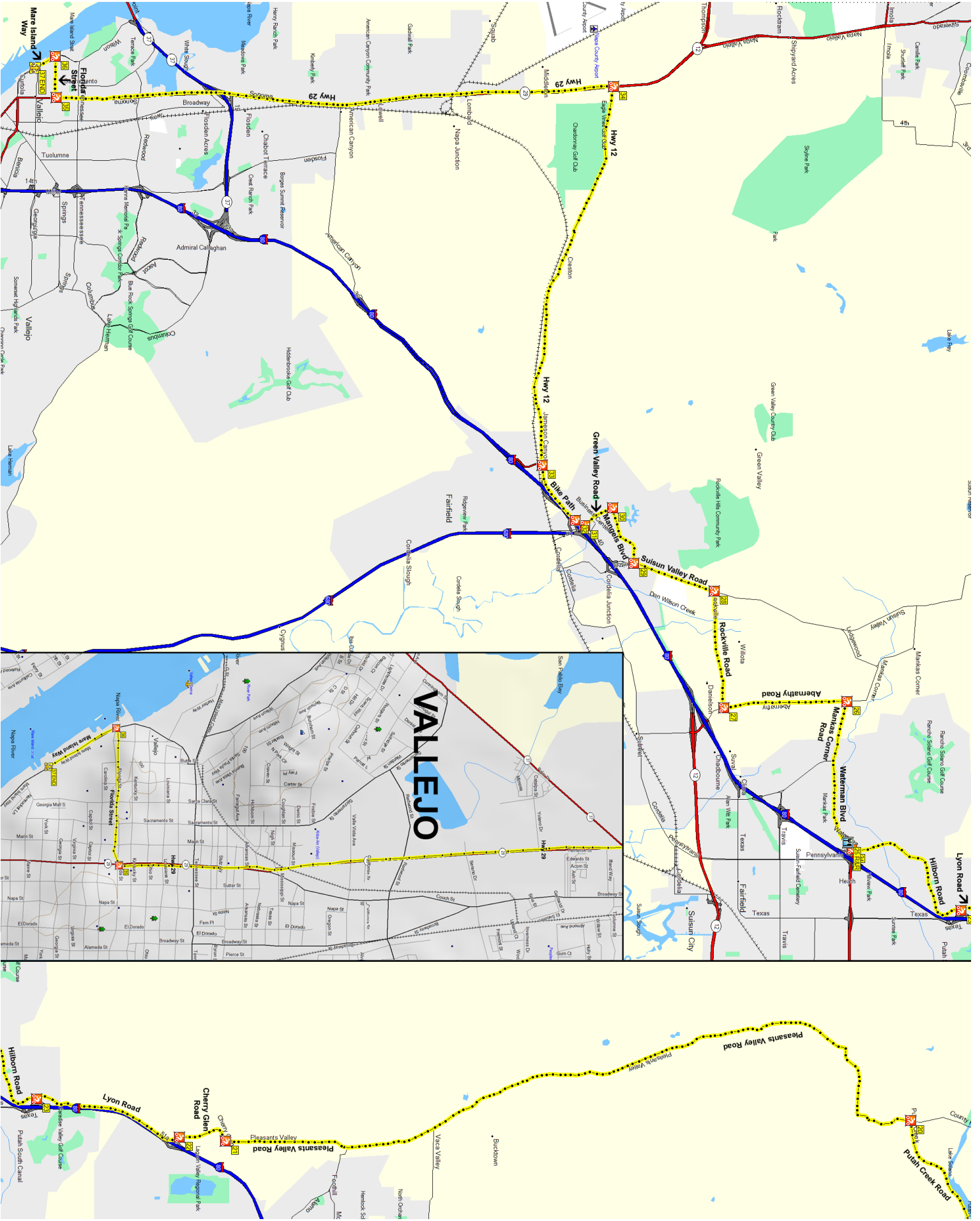
© Richard Zipf 2008







# VALLEJO



Map showing Vallejo, California, and surrounding areas. Key roads include Highway 29, Highway 12, and Highway 37. Landmarks include Suisun Bay, Green Valley, and various parks and golf courses. The word "VALLEJO" is prominently displayed in the middle section.